















KEY TO SYMBOLS

- | | | | |
|---|-------------------------------------|---|--------------------------------|
|  | Street Ramps may require assistance |  | Traffic Lights with Audio Cues |
|  | Street Ramps independent use |  | Bus Stop |
|  | Unisex Disability Toilet |  | Taxi Rank |
|  | Disability Parking |  | Safe Pedestrian Crossing |
|  | Public Phone |  | Public Parking |
|  | Public Phone wheelchair height |  | Steps with Chairlift |
|  | Ramp |  | Church |

TO
Base Hospital,
Community
Health Centre,
Hydrotherapy
Pool and
Tamara Private
Hospital

TO
Tamworth
Visitor
Information
Centre

- Walking Paths
- Picnic Areas
- Recreational Areas
- Pond Areas
- Exercise Course

